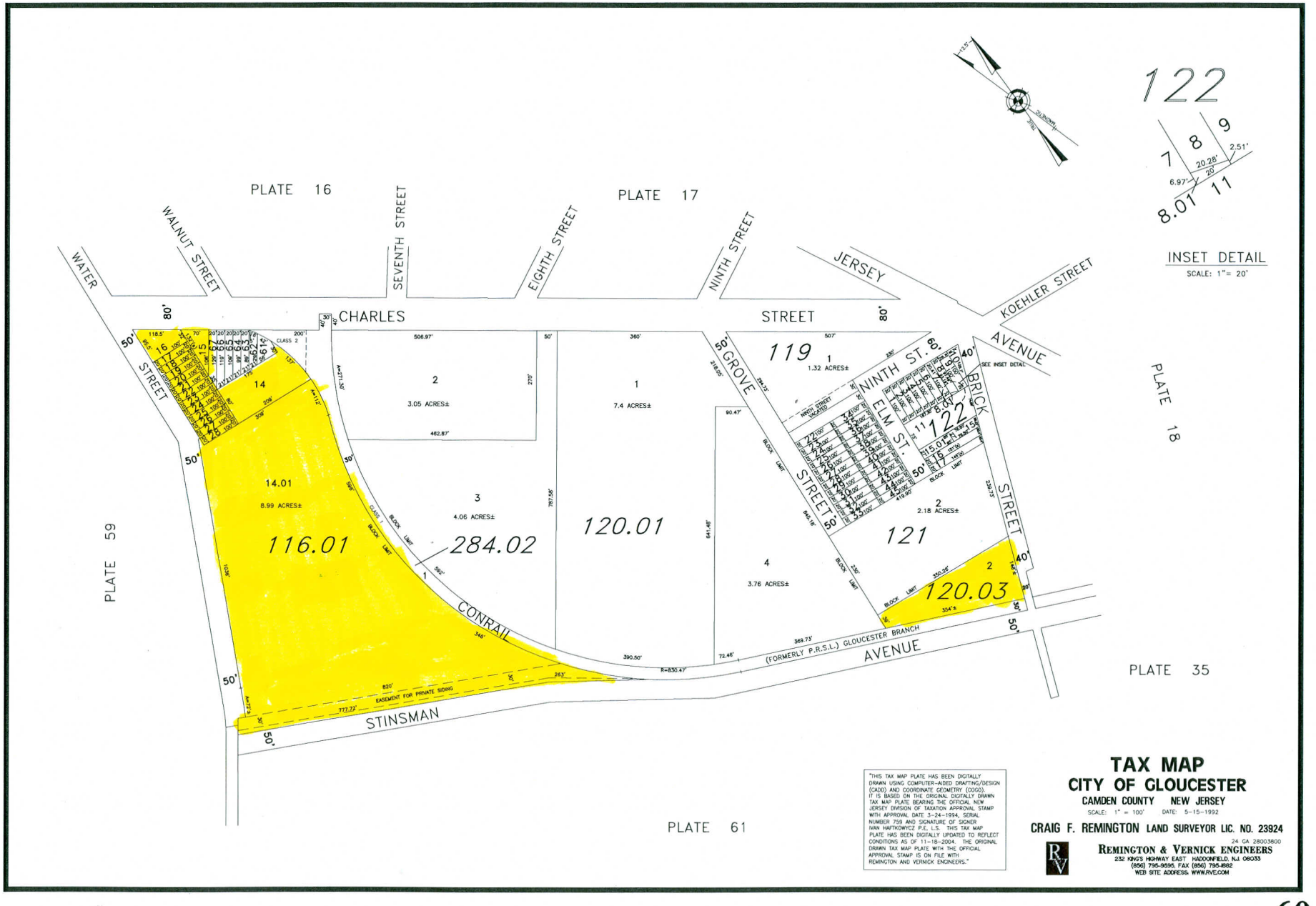

"THIS TAX MAP PLATE HAS BEEN DIGITALLY DRAWN USING COMPUTER-AIDED DRAFTING/DESIGN (CADD) AND COORDINATE GEOMETRY (COGO). IT IS BASED ON THE ORIGINAL DIGITALLY DRAWN TAX MAP PLATE BEARING THE OFFICIAL NEW JERSEY DIVISION OF TAXATION APPROVAL STAMP WITH APPROVAL DATE 3-24-1994, SERIAL NUMBER 759 AND SIGNATURE OF SIGNER IVAN HAPTHOWYCZ P.E. L.S. THIS TAX MAP PLATE HAS BEEN DIGITALLY UPDATED TO REFLECT CONDITIONS AS OF 11-18-2004. THE ORIGINAL DRAWN TAX MAP PLATE WITH THE OFFICIAL APPROVAL STAMP IS ON FILE WITH REMINGTON AND VERNICK ENGINEERS."

TAX MAP
CITY OF GLOUCESTER
CAMDEN COUNTY NEW JERSEY

SCALE: 1" = 100' DATE: 5-15-1992

CRAIG F. REMINGTON LAND SURVEYOR LIC. NO. 23924

24 GA 28003800

REMINGTON & VERNICK ENGINEERS
232 KINGS HIGHWAY EAST HADDONFIELD, NJ 08033
(856) 795-9595, FAX (856) 795-1882
WEB SITE ADDRESS: WWW.RVE.COM

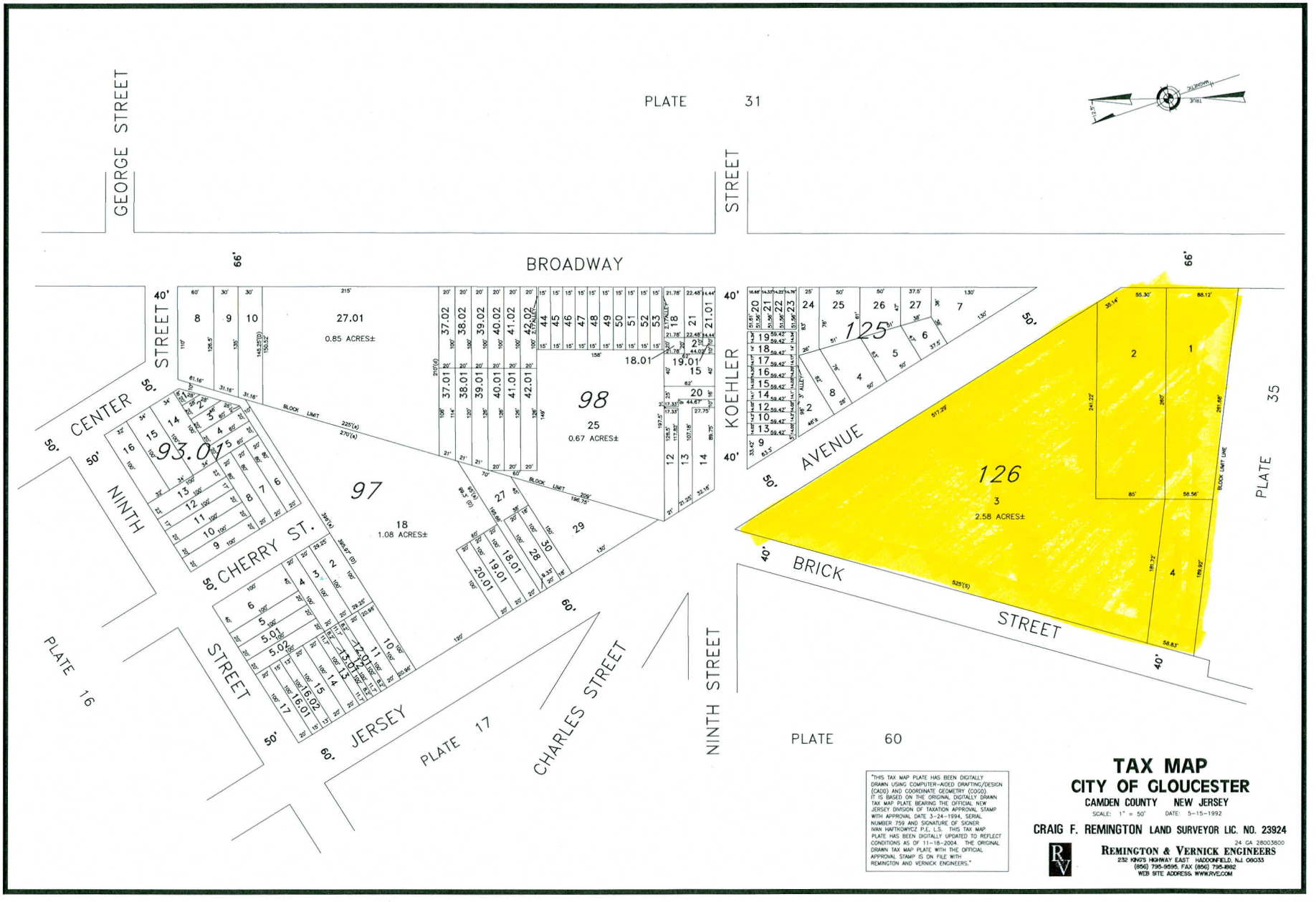

"THIS TAX MAP PLATE HAS BEEN DIGITALLY DRAWN USING COMPUTER-AIDED DRAFTING/DESIGN (CADD) AND COORDINATE GEOMETRY (COGO). IT IS BASED ON THE ORIGINAL DIGITALLY DRAWN TAX MAP PLATE BEARING THE OFFICIAL NEW JERSEY DIVISION OF TAXATION APPROVAL STAMP WITH APPROVAL DATE 3-24-1994, SERIAL NUMBER 759 AND SIGNATURE OF SIGNER IVAN HAFTKOWYCZ P.E., L.S. THIS TAX MAP PLATE HAS BEEN DIGITALLY UPDATED TO REFLECT CONDITIONS AS OF 11-18-2004. THE ORIGINAL DRAWN TAX MAP PLATE WITH THE OFFICIAL APPROVAL STAMP IS ON FILE WITH REMINGTON AND VERNICK ENGINEERS."

TAX MAP
CITY OF GLOUCESTER
CAMDEN COUNTY NEW JERSEY

SCALE: 1" = 50' DATE: 5-15-1992

CRAIG F. REMINGTON LAND SURVEYOR LIC. NO. 23924

24 GA 28003800

REMINGTON & VERNICK ENGINEERS
232 KING'S HIGHWAY EAST HADDONFIELD, N.J. 08033
(856) 795-9595 FAX (856) 795-1882
WEB SITE ADDRESS: WWW.RVE.COM

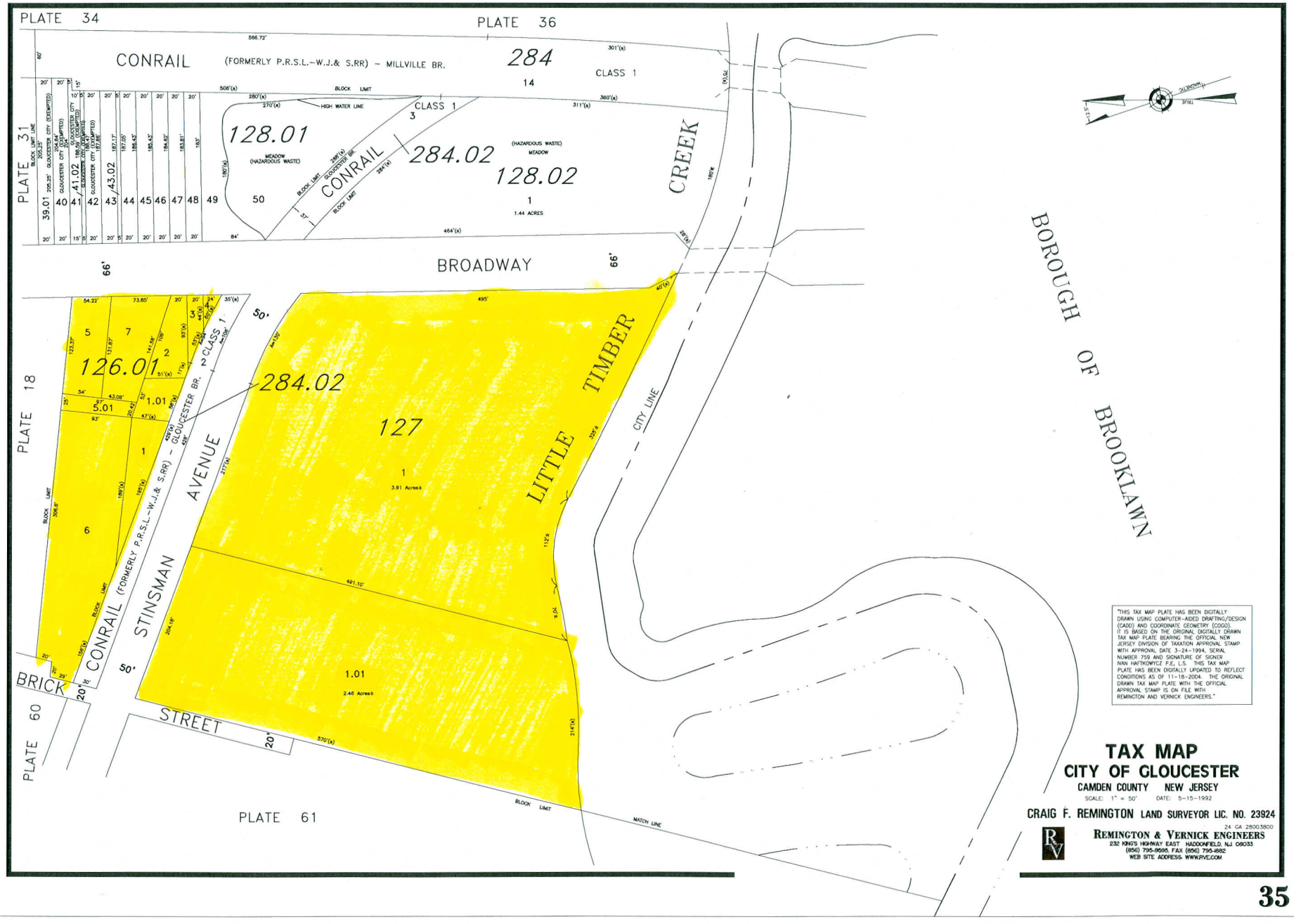
PLATE 34
PLATE 36
CONRAIL
(FORMERLY P.R.S.L.-W.J.& S.RR) - MILLVILLE BR.
284
14
CLASS 1
BLOCK LIMIT
HIGH WATER LINE
CLASS 1
3
128.01
MEADOW
(HAZARDOUS WASTE)
50
CONRAIL
284.02
(HAZARDOUS WASTE)
MEADOW
128.02
1
1.44 ACRES
CREEK
PLATE 31
39.01
40
41
41.02
42
43
43.02
44
45
46
47
48
49
BROADWAY
66'
66'
50'
50'
126.01
5
7
2
1.01
5.01
1
6
284.02
127
1
3.91 Acres±
1.01
2.46 Acres±
LITTLE TIMBER
CITY LINE
BOROUGH OF BROOKLAWN
PLATE 18
CONRAIL (FORMERLY P.R.S.L.-W.J.& S.RR) - GLOUCESTER BR.
CLASS 1
STINSMAN AVENUE
BRICK STREET
PLATE 60
PLATE 61
BLOCK LIMIT
MATCH LINE
"THIS TAX MAP PLATE HAS BEEN DIGITALLY DRAWN USING COMPUTER-AIDED DRAFTING/DESIGN (CADD) AND COORDINATE GEOMETRY (COGO). IT IS BASED ON THE ORIGINAL DIGITALLY DRAWN TAX MAP PLATE BEARING THE OFFICIAL NEW JERSEY DIVISION OF TAXATION APPROVAL STAMP WITH APPROVAL DATE 3-24-1994, SERIAL NUMBER 759 AND SIGNATURE OF SIGNER IVAN HAFTKOWYCZ P.E, L.S. THIS TAX MAP PLATE HAS BEEN DIGITALLY UPDATED TO REFLECT CONDITIONS AS OF 11-18-2004. THE ORIGINAL DRAWN TAX MAP PLATE WITH THE OFFICIAL APPROVAL STAMP IS ON FILE WITH REMINGTON AND VERNICK ENGINEERS."
TAX MAP
CITY OF GLOUCESTER
CAMDEN COUNTY NEW JERSEY
SCALE: 1" = 50' DATE: 5-15-1992
CRAIG F. REMINGTON LAND SURVEYOR LIC. NO. 23924
24 GA 28003800
REMINGTON & VERNICK ENGINEERS
232 KING'S HIGHWAY EAST HADDONFIELD, N.J. 08033
(856) 795-9595, FAX (856) 795-1882
WEB SITE ADDRESS: WWW.RVE.COM

PLATE 60

CONRAIL (FORMERLY P.R.S.L.) GLOUCESTER BRANCH

WATER STREET

STINSMAN AVENUE

BRICK ST.

PLATE 35

PLATE 59

2
8.8 ACRES±

1
32.2 ACRES±

120

1
1.86 ACRES±

1.01
"EXEMPTED"
GLOUCESTER CITY
1.38 ACRES±

120.02

"EXEMPTED"
GLOUCESTER CITY
RESERVED FOR SEWAGE
TREATMENT PLANT

3
4.54 ACRES±

TIMBER 124

CREEK

6
0.89 ACRES±
(RAPARIAN GRANT)

2
5.41 ACRES±
(RAPARIAN GRANT)
(MEADOW)

LITTLE

CITY LIMITS LINE

RIPARIAN COMMISSIONERS
EXTERIOR WHARF LINE

BIG TIMBER CREEK

EDGE OF WATER

TIMBER BOULEVARD

CAMDEN COUNTY LINE

GLOUCESTER COUNTY LINE

CITY LIMITS LINE

BOROUGH OF BROOKLAWN

BOROUGH OF WESTVILLE

"THIS TAX MAP PLATE HAS BEEN DIGITALLY DRAWN USING COMPUTER-AIDED DRAFTING/DESIGN (CADD) AND COORDINATE GEOMETRY (COGO). IT IS BASED ON THE ORIGINAL DIGITALLY DRAWN TAX MAP PLATE BEARING THE OFFICIAL NEW JERSEY DIVISION OF TAXATION APPROVAL STAMP WITH APPROVAL DATE 3-24-1994, SERIAL NUMBER 759 AND SIGNATURE OF SIGNER IVAN HAFTKOWYCZ P.E. L.S. THIS TAX MAP PLATE HAS BEEN DIGITALLY UPDATED TO REFLECT CONDITIONS AS OF 11-18-2004. THE ORIGINAL DRAWN TAX MAP PLATE WITH THE OFFICIAL APPROVAL STAMP IS ON FILE WITH REMINGTON AND VERNICK ENGINEERS."

TAX MAP
CITY OF GLOUCESTER
CAMDEN COUNTY NEW JERSEY

SCALE: 1" = 100' DATE: 5-15-1992

CRAIG F. REMINGTON LAND SURVEYOR LIC. NO. 23924

24 GA 28003800

REMINGTON & VERNICK ENGINEERS
232 KINGS HIGHWAY EAST HADDONFIELD, N.J. 08033
(856) 795-9595, FAX (856) 795-1882
WEB SITE ADDRESS: WWW.RVE.COM

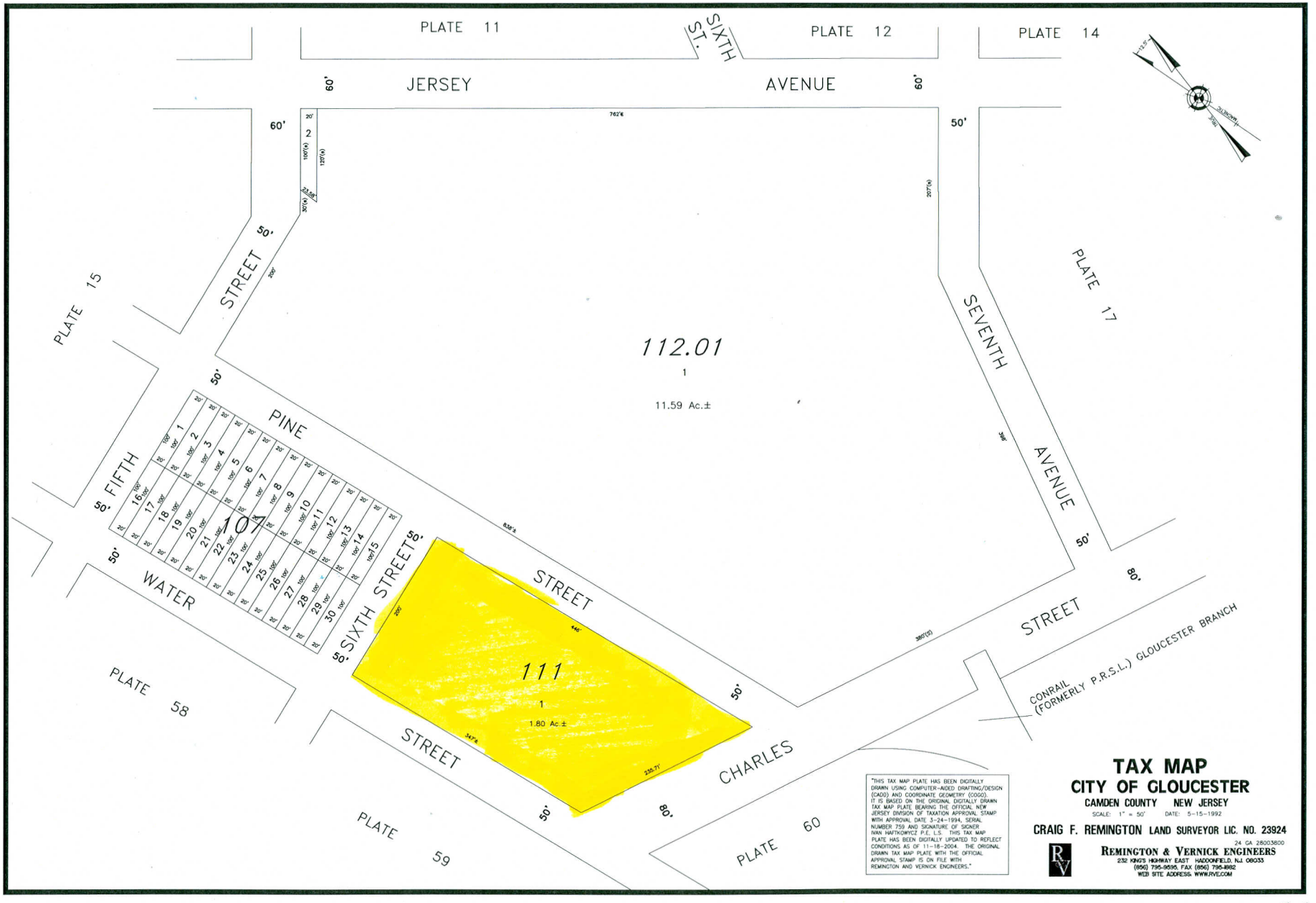
PLATE 11
SIXTH ST.
PLATE 12
PLATE 14
JERSEY
AVENUE
60'
50'
PLATE 15
STREET
PLATE 17
SEVENTH
AVENUE
112.01
1
11.59 Ac.±
PINE
FIFTH
WATER
SIXTH STREET
STREET
STREET
STREET
CHARLES
107
111
1
1.80 Ac.±
PLATE 58
PLATE 59
PLATE 60
80'
CONRAIL
(FORMERLY P.R.S.L.) GLOUCESTER BRANCH
"THIS TAX MAP PLATE HAS BEEN DIGITALLY DRAWN USING COMPUTER-AIDED DRAFTING/DESIGN (CADD) AND COORDINATE GEOMETRY (COGO). IT IS BASED ON THE ORIGINAL DIGITALLY DRAWN TAX MAP PLATE BEARING THE OFFICIAL NEW JERSEY DIVISION OF TAXATION APPROVAL STAMP WITH APPROVAL DATE 3-24-1994, SERIAL NUMBER 759 AND SIGNATURE OF SIGNER IVAN HAFTKOWYCZ P.E. L.S. THIS TAX MAP PLATE HAS BEEN DIGITALLY UPDATED TO REFLECT CONDITIONS AS OF 11-18-2004. THE ORIGINAL DRAWN TAX MAP PLATE WITH THE OFFICIAL APPROVAL STAMP IS ON FILE WITH REMINGTON AND VERNICK ENGINEERS."
TAX MAP
CITY OF GLOUCESTER
CAMDEN COUNTY NEW JERSEY
SCALE: 1" = 50' DATE: 5-15-1992
CRAIG F. REMINGTON LAND SURVEYOR LIC. NO. 23924
24 GA 28003800
REMINGTON & VERNICK ENGINEERS
232 KING'S HIGHWAY EAST HADDONFIELD, N.J. 08033
(856) 795-9595, FAX (856) 795-1882
WEB SITE ADDRESS: WWW.RVE.COM

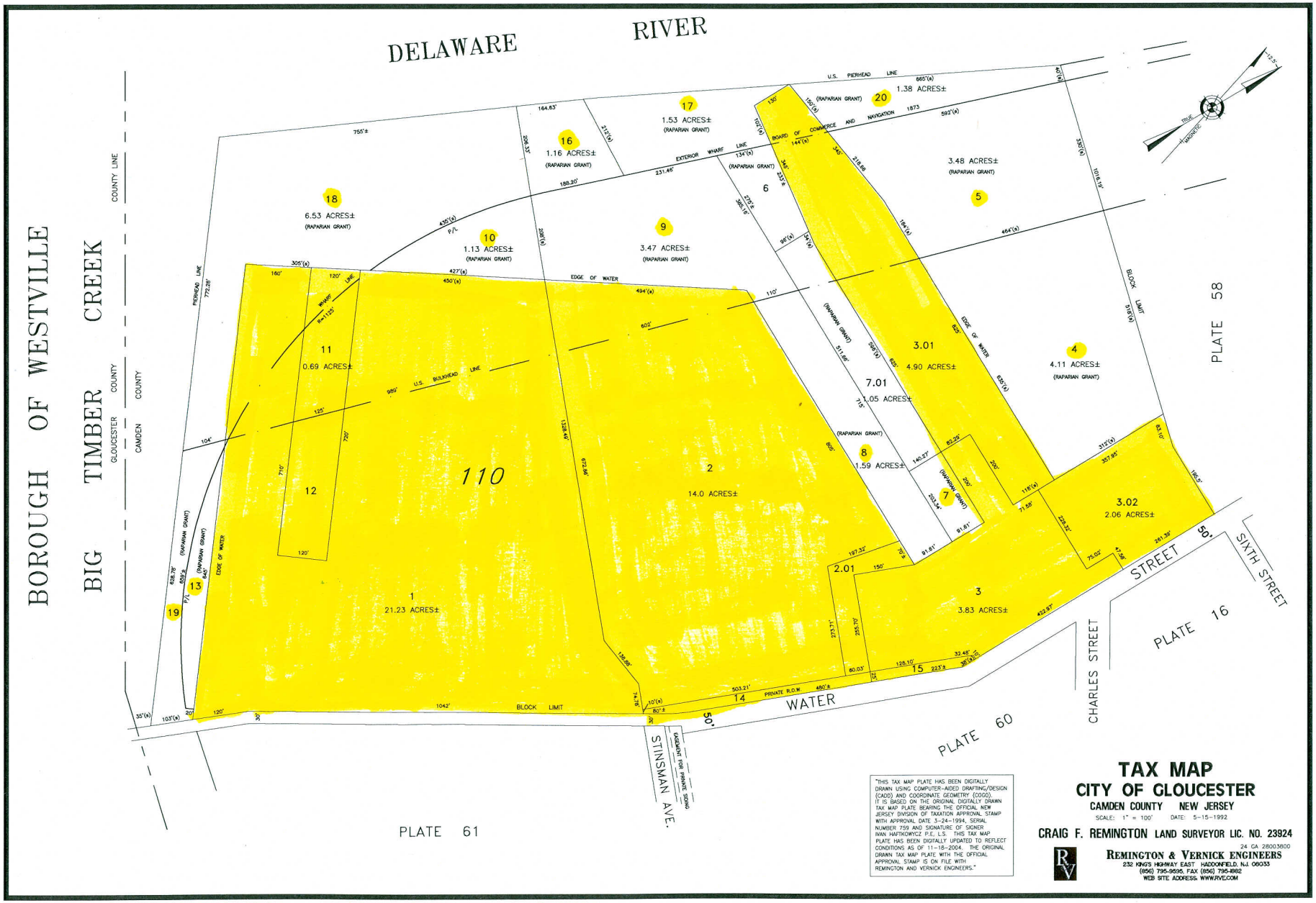

"THIS TAX MAP PLATE HAS BEEN DIGITALLY DRAWN USING COMPUTER-AIDED DRAFTING/DESIGN (CADD) AND COORDINATE GEOMETRY (COGO). IT IS BASED ON THE ORIGINAL DIGITALLY DRAWN TAX MAP PLATE BEARING THE OFFICIAL NEW JERSEY DIVISION OF TAXATION APPROVAL STAMP WITH APPROVAL DATE 3-24-1994, SERIAL NUMBER 759 AND SIGNATURE OF SIGNER IVAN HAFTKOWYCZ P.E. L.S. THIS TAX MAP PLATE HAS BEEN DIGITALLY UPDATED TO REFLECT CONDITIONS AS OF 11-18-2004. THE ORIGINAL DRAWN TAX MAP PLATE WITH THE OFFICIAL APPROVAL STAMP IS ON FILE WITH REMINGTON AND VERNICK ENGINEERS."

TAX MAP
CITY OF GLOUCESTER
CAMDEN COUNTY NEW JERSEY

SCALE: 1" = 100' DATE: 5-15-1992

CRAIG F. REMINGTON LAND SURVEYOR LIC. NO. 23924

24 GA 28003800

REMINGTON & VERNICK ENGINEERS
232 KINGS HIGHWAY EAST HADDONFIELD, N.J. 08033
(856) 795-9595, FAX (856) 795-4882
WEB SITE ADDRESS: WWW.RVE.COM